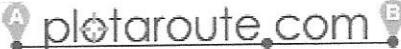




TOUR TO A TASTING, GIDDINGS, TX

ROUTE INFORMATION

 plotaroute.com 

ROUTE LENGTH 87.046 miles
ASCENT 2568 ft
DESCENT 2732 ft
HILLS \uparrow 28.7% | \downarrow 34.2% | \rightarrow 37.1%
TERRAIN Road 
START **LAT:** 30.534924, **LNG:** -97.613820



NOTES

Meet SW corner of Walmart parking lot.
4700 E Palm Valley Blvd
Round Rock, TX 78665

Drivers Meeting - 08:00 EVERYONE MUST BE PRESENT.
Group 1 Departs at 08:30 15 min separation between groups.

START: NW Corner Walmart Parking Lot.

REST STOP:
Bubba's Travel Stop & Country Store
4282 Texas-21
Dime Box, TX 77853

END:
Sixth Street Spirits
235 W. Railroad Row
Giddings, Tx 78924

TOUR LEAD

Ken Kalin 303-248-6559

START:	0.00 Leg	0.0 Cumulative
TURN RIGHT ONTO NORTH REDBUD LANE	5.9	5.9
TURN LEFT ONTO FM 1660	3.2	9.1
TURN RIGHT ONTO CHANDLER RD/CR114	7.1	16.2
TURN LEFT ONTO TX 95	1.6	17.8
TURN RIGHT FM 1331	.8	18.6
TURN RIGHT ONTO TURNER RD/CR409	.8	19.4
TURN LEFT CR 410	1.1	20.5
END OF ROAD TURN RIGHT	.2	20.7
MERGE RIGHT ONTO FM 619	4.2	24.9
TURN LEFT ONTO US 79	2.5	27.4
TURN RIGHT CR 431	1.0	28.4
TURN LEFT ONTO FM 112	23.4	51.8
TURN RIGHT ONTO ROCKDALE ST	1.3	53.1
BEAR RIGHT US 77	3.6	56.7
TURN LEFT ONTO 3403	5.8	62.5
TURN LEFT ON US 21	3.8	66.3
TURN RIGHT ONTO BUBBA'S (REST STOP) --20 MINS. BREAK*****		
TURN LEFT ONTO RAMSEY ST/TX-141	20.1	86.4
TURN RIGHT ONTO EAST AUSTIN ST/US-290	.5	86.9
TURN RIGHT ONTO ON TO BURLESON ST	.1	87.0
END OF TOUR --SIXTH STREET SPIRITS- PARK		
SEVERAL LUNCH SPOTS WITHIN WALKING DISTANCE AFTER THE TOUR*****		

Fall Tour With A Twist. Giddings, TX

